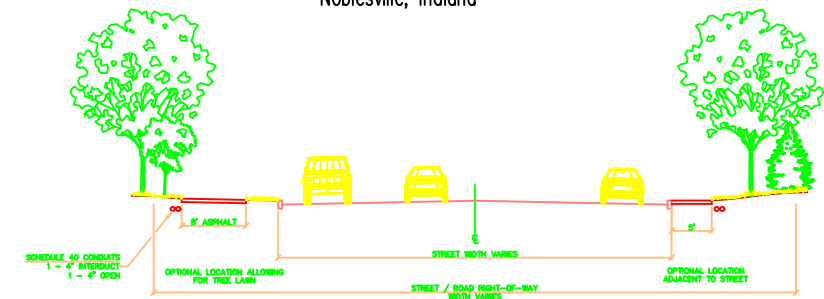


NOBLESVILLE ALTERNATIVE TRANSPORTATION (NAT) MASTER PLAN

NOBLESVILLE CORPORATE LIMITS & NOBLESVILLE TOWNSHIP

PREPARED FOR:

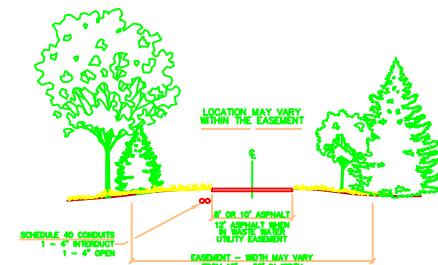
City of Noblesville and Noblesville Parks and Recreation
Noblesville, Indiana



- NOTES:**
 1.) MAINTENANCE AND UPKEEP BY BOARD OF PUBLIC WORKS & STREET DEPARTMENT.
 2.) TRAILS WILL BE LIGHTED WITH THE STREET LIGHTING.
 3.) TRAILS WILL BE DEVELOPED ON BOTH SIDES OF STREET.
 4.) ALTERATIONS TO DESIGN STANDARDS WILL BE PERMITTED WITH APPROVED VARIANCE AND SITE CONDITIONS.
 5.) LOCATION OF CONDUIT MAY VARY TO EITHER SIDE OF TRAIL PAVEMENT.
- DESIGN SPECS:**
 A: CONCRETE - 4" THICK - 4000 p.s.i. @ 28 DAY LIMESTONE AGGREGATE WITH AIR ENTRAINING AGENT REINFORCED WITH WIRE MESH
 B: ASPHALT - 3" BITUMINOUS SURFACE, #8 OR #9, LV 5" COMPACTED AGGREGATE BASE #63

A NAT DETAIL - RIGHT-OF-WAY APPLICATION

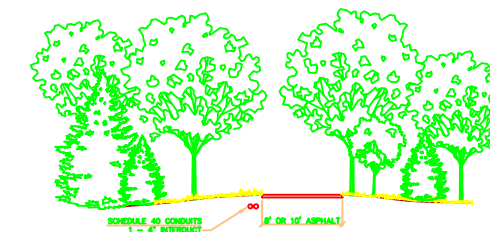
NOT TO SCALE
 TRAIL SEGMENTS: ○○○○○○○○○○○○○○○○○○○



- NOTES:**
 1.) MAINTENANCE AND UPKEEP BY PARKS & RECREATION DEPARTMENT AND WASTE WATER UTILITY.
 2.) LOCATION OF CONDUIT MAY VARY TO EITHER SIDE OF TRAIL PAVEMENT.
- DESIGN SPECS:**
 3" BITUMINOUS SURFACE, #8 OR #9, LV 5" COMPACTED AGGREGATE BASE #63

B NAT DETAIL - EASEMENT APPLICATION

NOT TO SCALE
 TRAIL SEGMENTS: ○○○○○○○○○○○○○○○○○○○



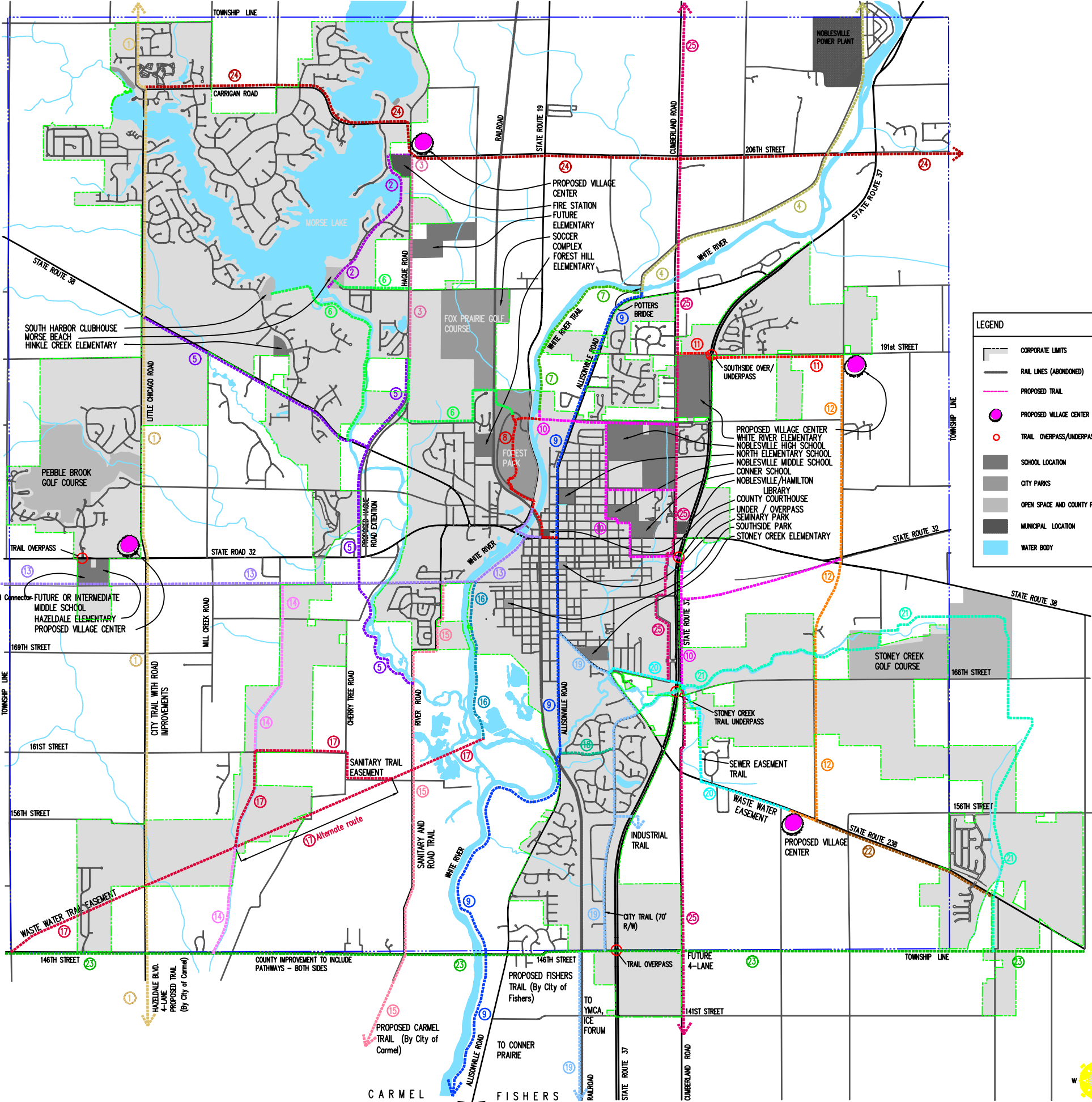
- NOTES:**
 1.) MAINTENANCE AND UPKEEP BY PARKS & RECREATION DEPARTMENT AND WASTE WATER UTILITY.
 2.) LOCATION OF CONDUIT MAY VARY TO EITHER SIDE OF TRAIL PAVEMENT.
- DESIGN SPECS:**
 3" BITUMINOUS SURFACE, #8 OR #9, LV 5" COMPACTED AGGREGATE BASE #63

C NAT DETAIL - OPEN SPACE APPLICATION

NOT TO SCALE
 TRAIL SEGMENTS: ○○○○○○○○○○○○○○○○○○○

TRAIL LEGEND

- | | | |
|---|--|------------------------------------|
| 1) Hazeldale Trail | 10) Schools Trail | 19) Wellington/Fishers Trail |
| 2) South Harbor/East Harbor Levee Trail | 11) Northeast Village Center Trail | 20) Southeast Village Center Trail |
| 3) Harbors Village Center Trail | 12) Eastern Village Centers Connectors Trail | 21) Stoney Creek Trail |
| 4) County White River Trail Extension | 13) Central Indiana Railroad Trail | 22) Stoney Creek-Deer Creek Trail |
| 5) State Road 38/Hague Trail | 14) Central Indiana/Interurban Trail Connector | 23) 146th Street Trail |
| 6) The Harbors/Forest Park Trail | 15) River Road Trail | 24) Carrigan Road/206 Street Trail |
| 7) White River Trail-Potters Bridge | 16) White River Trail-Southside | 25) Cumberland Road Trail |
| 8) Forest Park Trail | 17) Interurban Trail | |
| 9) White River/Allisonville Road Trail | 18) Wellington Parkway Trail | |



Landscape Architecture & Planning
 202 Lincolnway East
 Mishawaka, IN 46544
 www.lehmanandlehman.com
 Ph. 219-257-0255 Fax 219-257-1966
 Date: 11/03/98
 Revised: April 21, 2000

